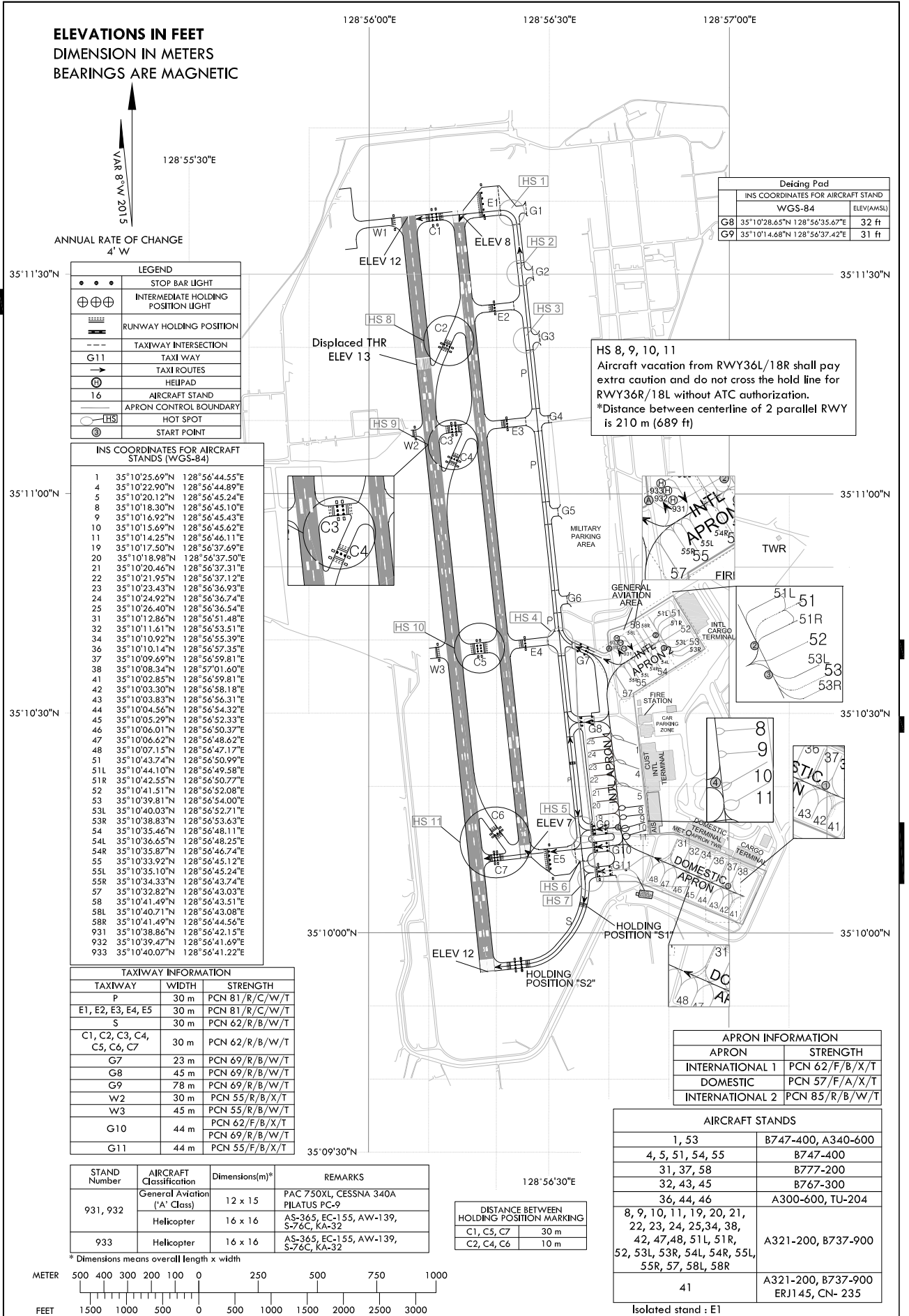


**AERODROME GROUND
MOVEMENT CHART - ICAO**

APRON ELEV 8 ft

TWR	118.1	118.450	233.3	236.6
GND	121.9	275.8		
APRON	121.65	317.45		

BUSAN/Gimhae Intl
RWY 36L/R, 18L/R DEPARTURE



ELEVATIONS IN FEET
DIMENSION IN METERS
BEARINGS ARE MAGNETIC



ANNUAL RATE OF CHANGE
4' W

LEGEND

•••	STOP BAR LIGHT
⊕⊕⊕	INTERMEDIATE HOLDING POSITION LIGHT
▬▬▬	RUNWAY HOLDING POSITION
---	TAXIWAY INTERSECTION
G11	TAXI WAY
→	TAXI ROUTES
⊕	HELIPAD
16	AIRCRAFT STAND
—	APRON CONTROL BOUNDARY
HS	HOT SPOT
⊙	START POINT

INS COORDINATES FOR AIRCRAFT STANDS (WGS-84)

1	35°10'25.69"N	128°56'44.55"E
4	35°10'22.90"N	128°56'44.89"E
5	35°10'20.12"N	128°56'45.24"E
8	35°10'18.30"N	128°56'45.10"E
9	35°10'16.92"N	128°56'45.43"E
10	35°10'15.69"N	128°56'45.62"E
11	35°10'14.52"N	128°56'46.17"E
19	35°10'17.50"N	128°56'37.69"E
20	35°10'18.98"N	128°56'37.50"E
21	35°10'20.46"N	128°56'37.31"E
22	35°10'21.95"N	128°56'37.12"E
23	35°10'23.43"N	128°56'36.93"E
24	35°10'24.92"N	128°56'36.74"E
25	35°10'26.40"N	128°56'36.54"E
31	35°10'12.86"N	128°56'51.48"E
32	35°10'11.61"N	128°56'53.51"E
34	35°10'10.92"N	128°56'55.39"E
36	35°10'10.14"N	128°56'57.35"E
37	35°10'09.69"N	128°56'59.81"E
38	35°10'08.34"N	128°57'01.60"E
41	35°10'02.85"N	128°56'59.81"E
42	35°10'03.30"N	128°56'58.18"E
43	35°10'03.83"N	128°56'56.31"E
44	35°10'04.56"N	128°56'54.32"E
45	35°10'05.29"N	128°56'52.33"E
46	35°10'06.01"N	128°56'50.37"E
47	35°10'06.62"N	128°56'48.62"E
48	35°10'07.15"N	128°56'47.17"E
51	35°10'43.74"N	128°56'50.99"E
51L	35°10'44.10"N	128°56'49.58"E
51R	35°10'42.55"N	128°56'50.77"E
52	35°10'41.51"N	128°56'52.08"E
53	35°10'39.81"N	128°56'54.00"E
53L	35°10'40.03"N	128°56'52.71"E
53R	35°10'38.83"N	128°56'53.63"E
54	35°10'35.46"N	128°56'48.11"E
54L	35°10'36.65"N	128°56'48.25"E
54R	35°10'35.87"N	128°56'46.74"E
55	35°10'33.92"N	128°56'45.12"E
55L	35°10'35.10"N	128°56'45.24"E
55R	35°10'34.33"N	128°56'43.74"E
57	35°10'32.82"N	128°56'43.03"E
58	35°10'41.49"N	128°56'43.51"E
58L	35°10'40.71"N	128°56'43.08"E
58R	35°10'41.49"N	128°56'44.56"E
931	35°10'38.86"N	128°56'42.15"E
932	35°10'39.47"N	128°56'41.69"E
933	35°10'40.07"N	128°56'41.22"E

TAXIWAY INFORMATION

TAXIWAY	WIDTH	STRENGTH
P	30 m	PCN 81/R/C/W/T
E1, E2, E3, E4, E5	30 m	PCN 81/R/C/W/T
S	30 m	PCN 62/R/B/W/T
C1, C2, C3, C4, C5, C6, C7	30 m	PCN 62/R/B/W/T
G7	23 m	PCN 69/R/B/W/T
G8	45 m	PCN 69/R/B/W/T
G9	78 m	PCN 69/R/B/W/T
W2	30 m	PCN 55/R/B/X/T
W3	45 m	PCN 55/R/B/W/T
G10	44 m	PCN 62/F/B/X/T
G11	44 m	PCN 55/F/B/X/T

STAND Number	AIRCRAFT Classification	Dimensions(m)*	REMARKS
931, 932	General Aviation ('A' Class)	12 x 15	PAC 750XL, CESSNA 340A, PILATUS PC-9
	Helicopter	16 x 16	AS-365, EC-155, AW-139, S-76C, KA-32
933	Helicopter	16 x 16	AS-365, EC-155, AW-139, S-76C, KA-32

* Dimensions means overall length x width



Deicing Pad

INS COORDINATES FOR AIRCRAFT STAND		
WGS-84		
		ELEV(AMSL)
G8	35°10'28.65"N 128°56'35.67"E	32 ft
G9	35°10'14.68"N 128°56'37.42"E	31 ft

HS 8, 9, 10, 11
Aircraft vacating from RWY36L/18R shall pay extra caution and do not cross the hold line for RWY36R/18L without ATC authorization.
*Distance between centerline of 2 parallel RWY is 210 m (689 ft)

APRON INFORMATION

APRON	STRENGTH
INTERNATIONAL 1	PCN 62/F/B/X/T
DOMESTIC	PCN 57/F/A/X/T
INTERNATIONAL 2	PCN 85/R/B/W/T

AIRCRAFT STANDS

1, 53	B747-400, A340-600
4, 5, 51, 54, 55	B747-400
31, 37, 58	B777-200
32, 43, 45	B767-300
36, 44, 46	A300-600, TU-204
8, 9, 10, 11, 19, 20, 21, 22, 23, 24, 25, 34, 38, 42, 47, 48, 51, 51R, 52, 53L, 53R, 54L, 54R, 55L, 55R, 57, 58L, 58R	A321-200, B737-900
41	A321-200, B737-900, ERJ145, CN-235

Isolated stand : E1

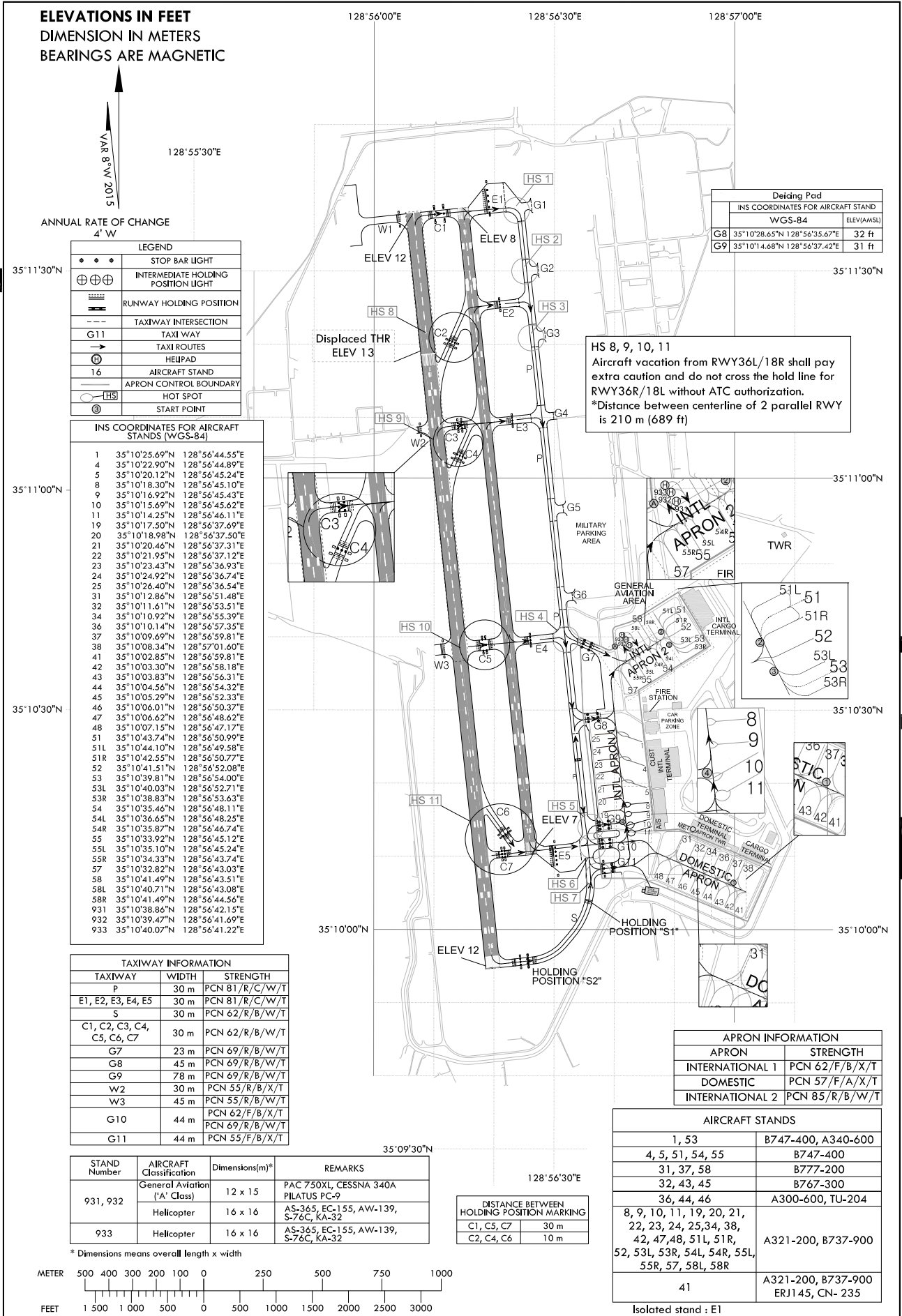
Change : Establishment of intermediate holding position light.

**AERODROME GROUND
MOVEMENT CHART - ICAO**

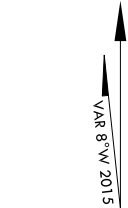
APRON ELEV 8 ft

TWR	118.1	118.450	233.3	236.6
GND	121.9	275.8		
APRON	121.65	317.45		

BUSAN/Gimhae Intl
RWY 36L/R, 18L/R ARRIVAL



ELEVATIONS IN FEET
DIMENSION IN METERS
BEARINGS ARE MAGNETIC



ANNUAL RATE OF CHANGE
4" W

LEGEND	
•••	STOP BAR LIGHT
⊕⊕	INTERMEDIATE HOLDING POSITION LIGHT
▬▬▬	RUNWAY HOLDING POSITION
---	TAXIWAY INTERSECTION
G11	TAXI WAY
→	TAXI ROUTES
⊕	HELIPAD
16	AIRCRAFT STAND
—	APRON CONTROL BOUNDARY
HS	HOT SPOT
⊙	START POINT

INS COORDINATES FOR AIRCRAFT STANDS (WGS-84)			
1	35°10'25.69"N	128°56'44.55"E	
4	35°10'22.90"N	128°56'44.89"E	
5	35°10'20.12"N	128°56'45.24"E	
8	35°10'18.30"N	128°56'45.10"E	
9	35°10'16.92"N	128°56'45.43"E	
10	35°10'15.69"N	128°56'45.62"E	
11	35°10'14.25"N	128°56'46.11"E	
19	35°10'17.50"N	128°56'37.69"E	
20	35°10'18.98"N	128°56'37.50"E	
21	35°10'20.46"N	128°56'37.31"E	
22	35°10'21.95"N	128°56'37.12"E	
23	35°10'23.43"N	128°56'36.93"E	
24	35°10'24.92"N	128°56'36.74"E	
25	35°10'26.40"N	128°56'36.54"E	
31	35°10'12.86"N	128°56'51.48"E	
32	35°10'11.61"N	128°56'53.51"E	
34	35°10'10.92"N	128°56'55.39"E	
36	35°10'10.14"N	128°56'57.35"E	
37	35°10'09.69"N	128°56'59.81"E	
38	35°10'08.34"N	128°57'01.60"E	
41	35°10'02.85"N	128°56'59.81"E	
42	35°10'03.30"N	128°56'58.18"E	
43	35°10'03.83"N	128°56'56.31"E	
44	35°10'04.56"N	128°56'54.32"E	
45	35°10'05.29"N	128°56'52.33"E	
46	35°10'06.01"N	128°56'50.37"E	
47	35°10'06.62"N	128°56'48.62"E	
48	35°10'07.15"N	128°56'47.17"E	
51	35°10'43.74"N	128°56'50.99"E	
51L	35°10'44.10"N	128°56'49.58"E	
51R	35°10'42.55"N	128°56'50.77"E	
52	35°10'41.51"N	128°56'52.08"E	
53	35°10'39.81"N	128°56'54.00"E	
53L	35°10'40.03"N	128°56'52.71"E	
53R	35°10'38.83"N	128°56'53.63"E	
54	35°10'35.46"N	128°56'48.11"E	
54L	35°10'36.65"N	128°56'48.25"E	
54R	35°10'35.87"N	128°56'46.74"E	
55	35°10'33.92"N	128°56'45.12"E	
55L	35°10'35.10"N	128°56'45.24"E	
55R	35°10'34.33"N	128°56'43.74"E	
57	35°10'32.82"N	128°56'43.03"E	
58	35°10'41.49"N	128°56'43.51"E	
58L	35°10'40.71"N	128°56'43.08"E	
58R	35°10'41.49"N	128°56'44.56"E	
931	35°10'38.86"N	128°56'42.15"E	
932	35°10'39.47"N	128°56'41.69"E	
933	35°10'40.07"N	128°56'41.22"E	

TAXIWAY INFORMATION		
TAXIWAY	WIDTH	STRENGTH
P	30 m	PCN 81/R/C/W/T
E1, E2, E3, E4, E5	30 m	PCN 81/R/C/W/T
S	30 m	PCN 62/R/B/W/T
C1, C2, C3, C4, C5, C6, C7	30 m	PCN 62/R/B/W/T
G7	23 m	PCN 69/R/B/W/T
G8	45 m	PCN 69/R/B/W/T
G9	78 m	PCN 69/R/B/W/T
W2	30 m	PCN 55/R/B/X/T
W3	45 m	PCN 55/R/B/W/T
G10	44 m	PCN 62/F/B/X/T
G11	44 m	PCN 69/R/B/W/T

STAND Number	AIRCRAFT Classification	Dimensions(m) ^a	REMARKS
931, 932	General Aviation ('A' Class)	12 x 15	PAC 750XL, CESSNA 340A, PILATUS PC-9
	Helicopter	16 x 16	AS-365, EC-155, AW-139, S-76C, KA-32
933	Helicopter	16 x 16	AS-365, EC-155, AW-139, S-76C, KA-32

^a Dimensions means overall length x width



Deicing Pad		
INS COORDINATES FOR AIRCRAFT STAND		
	WGS-84	ELEV(AMSL)
G8	35°10'28.65"N 128°56'35.67"E	32 ft
G9	35°10'14.68"N 128°56'37.42"E	31 ft

HS 8, 9, 10, 11
Aircraft vacated from RWY36L/18R shall pay extra caution and do not cross the hold line for RWY36R/18L without ATC authorization.
^aDistance between centerline of 2 parallel RWY is 210 m (689 ft)

APRON INFORMATION	
APRON	STRENGTH
INTERNATIONAL 1	PCN 62/F/B/X/T
DOMESTIC	PCN 57/F/A/X/T
INTERNATIONAL 2	PCN 85/R/B/W/T

AIRCRAFT STANDS	
1, 53	B747-400, A340-600
4, 5, 51, 54, 55	B747-400
31, 37, 58	B777-200
32, 43, 45	B767-300
36, 44, 46	A300-600, TU-204
8, 9, 10, 11, 19, 20, 21, 22, 23, 24, 25, 34, 38, 42, 47, 48, 51L, 51R, 52, 53L, 53R, 54L, 54R, 55L, 55R, 57, 58L, 58R	A321-200, B737-900
41	A321-200, B737-900
	ERJ145, CN- 235

Isolated stand : E1

Change : Information of intermediate holding position light.